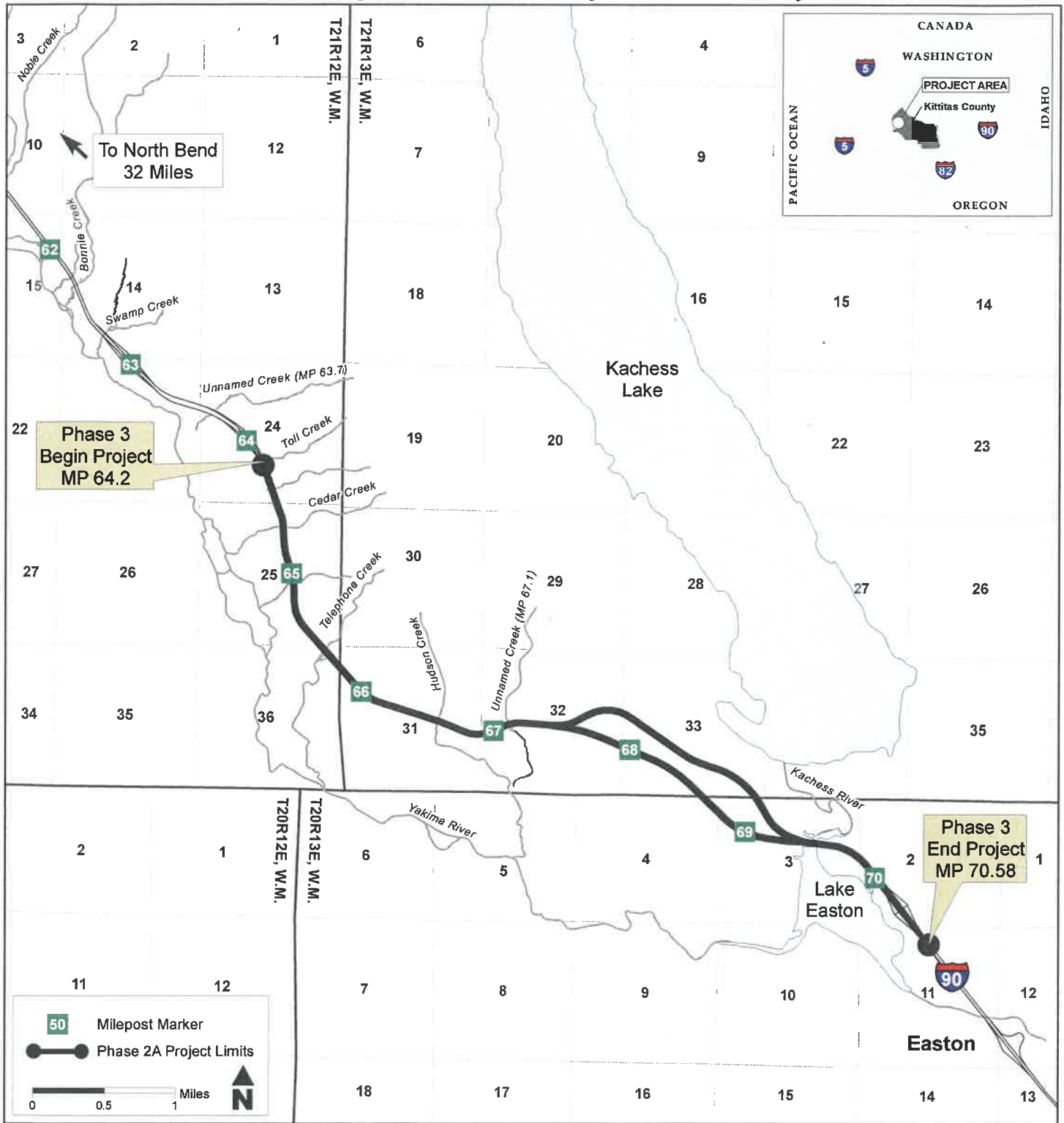


I-90 Snoqualmie Pass East Project
Phase 3 and West Bound Widening Project
Kittitas County Shoreline Application


Exhibit A

**Vicinity Map
and
Kittitas County Shoreline Jurisdiction Graphic**

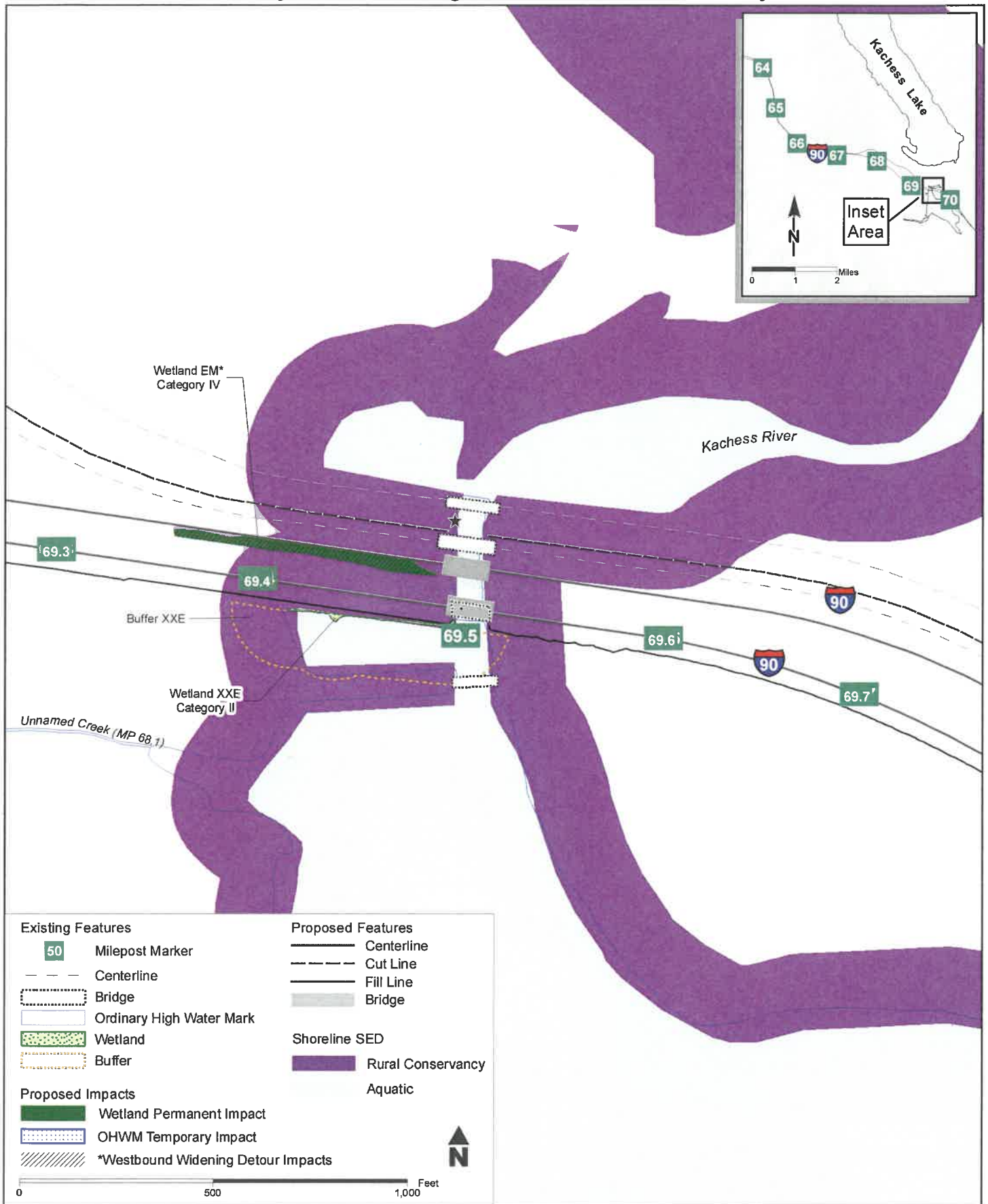
I-90 Snoqualmie Pass East Project Phase 3 Vicinity



Footprint R12. Data and maps from WSDOT GIS. Details shown are based upon 30% design information and are subject to change.

<p>PROJECT NAME: I-90 Cabin Creek I/C to W Easton I/C Phase 3 - Add Lanes/Wildlife Bridges</p> <p>KITTITAS SHORELINE APPLICATION</p> 	<p>PROPOSED: Widen I-90 to accommodate Traffic; Build new bridges over Kachess River; Stabilize rock slopes; Build Wildlife over/under crossings</p> <p>SITE LOCATION : T20R13E S2, S3, S4, S11 W.M., T21R12E S24, S25, S36, W.M. T21R13E S31, S32, S33, W.M. From Interstate 90 Milepost (MP) 64.2; Lat 47.2948° N / Long -121.2858° W To Interstate 90 MP 70.58; Lat 47.2469° N / Long -121.186° W</p>	<p>PURPOSE: Meet projected traffic demands, improve public safety and meet identified project needs.</p> <p>ADDRESS: From Interstate 90 Milepost (MP) 64.2; To Interstate 90 MP 70.58</p> <p>NEAR: Easton, Washington</p> <p>COUNTY: Kittitas STATE: WA</p> <p>SHEET: 2 of 9</p> <p>DATE: August 2019 DATUM: NAD 83</p>
--	---	--

Kittitas County Shoreline Management Jurisdiction Within Project Area



Footprint R12. Data and maps from WSDOT GIS. Details shown are based upon 60% design information and are subject to change.

<p>Kittitas County Shoreline Application</p> <p>APPLICANT: WSDOT</p>	<p>PROPOSED: Widen the roadway; stabilize rock slopes; replace deteriorating pavement, bridges, and culverts; and provide habitat connectivity.</p>	<p>NEAR: Easton, Washington</p> <p>SHEET: 1 of 9 DATE: August 2019</p>
--	--	--